THE PLAN SHOWING THE PROPOSED CONSTRUCTION OF A DWELLING UNITS IN PLOT No:19, "LAKSHMI NAGAR EXTENSION" SURVEY No 88 PART, PORUR VILLAGE, SAIDAPET TALUK, CHENGELPUT DIST, PORUR TOWN PANCHAYAT. (APPROVED LAYOUT No PP(C)/L.O. No: 1/75. (L.P(MM) No 26/75)

FOR. Mr.

SCALE: 1" : 8'0" (OR) 1 : 100.

13/2950/455/89

Planning Permit No .....

APPROVED

subject to the conditions in this office letter.

No 13/2922 Dt 16.9/89

FOR MEMBER SECRETARY
MADRAS METROPOLITAN
DEVELOPMENT AUTHORITY

MMDA (B)/PP No. 1
B.No 13/2922/89
Appt 4½" (115) R.P. dt 26.6.89
Sc 8'0" (1:42)
PART I
PART II
30/6/89

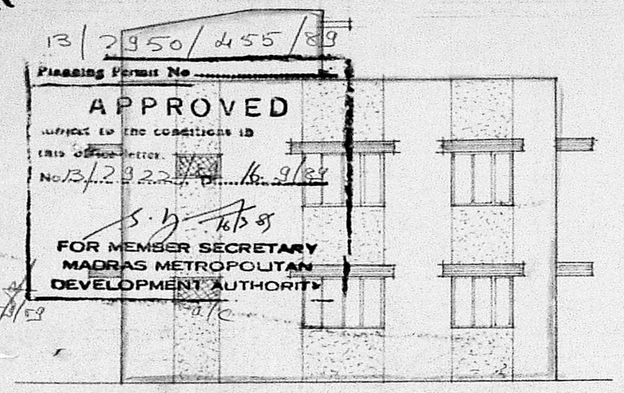

FRONT ELEVATION.

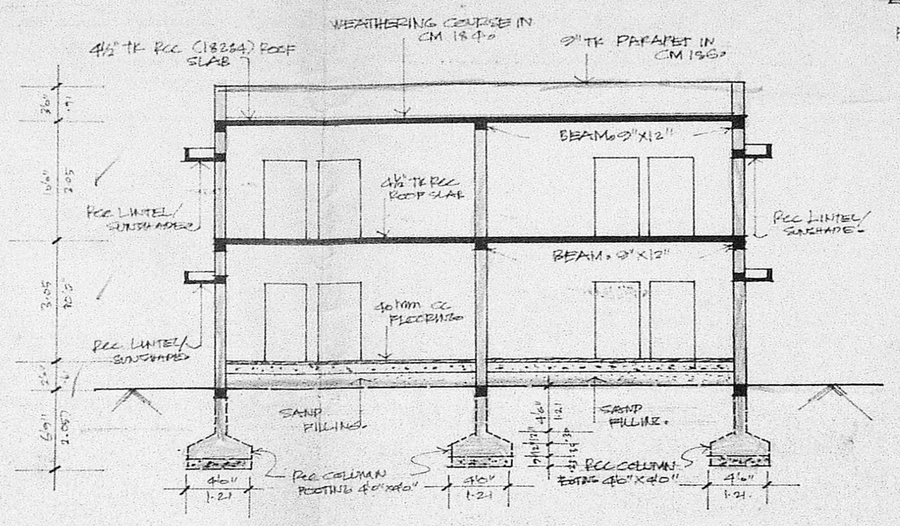

SECTION. A-A.

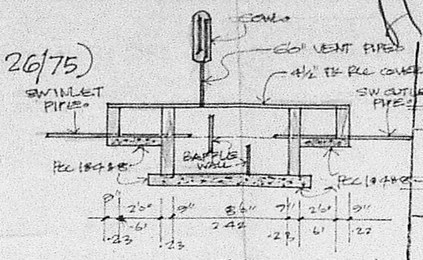

SEPTIC TANK SECTION.

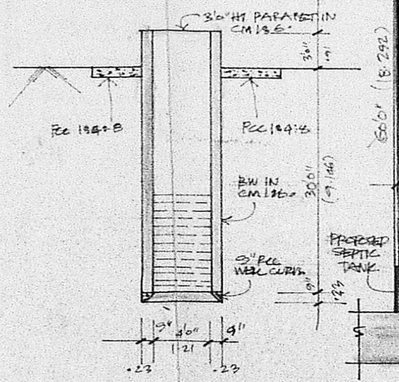

SECTION OF WELL.

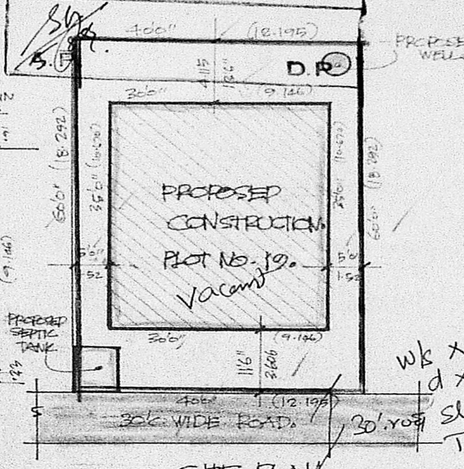

SITE PLAN.
(SCALE: 1:160 (OR) 1:200).

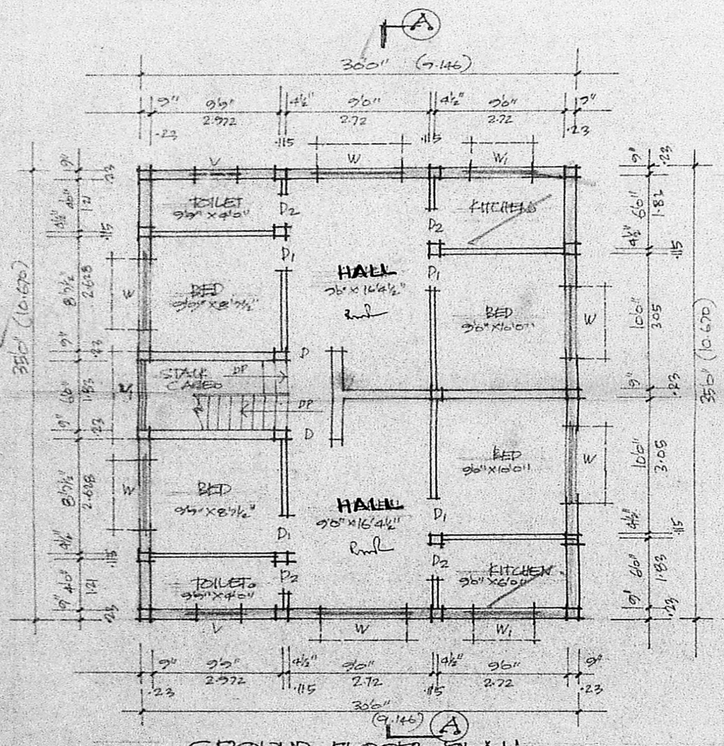

GROUND FLOOR PLAN.

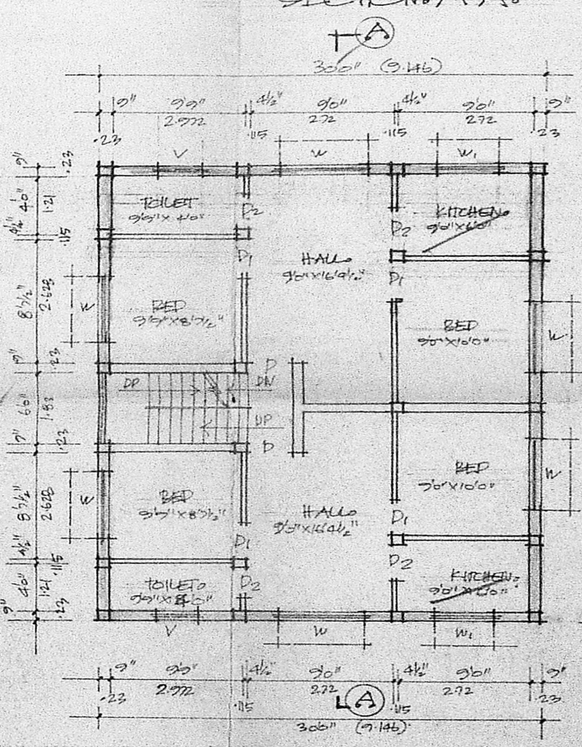

FIRST FLOOR PLAN.

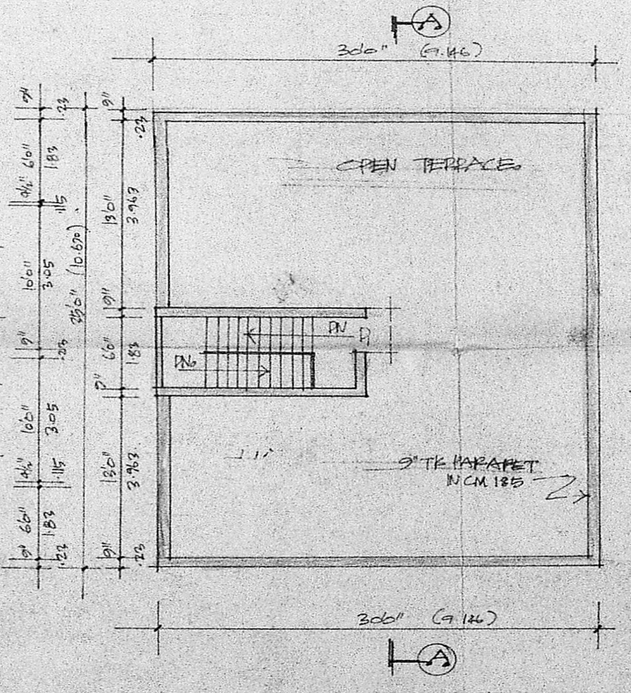

TERRACE PLAN.

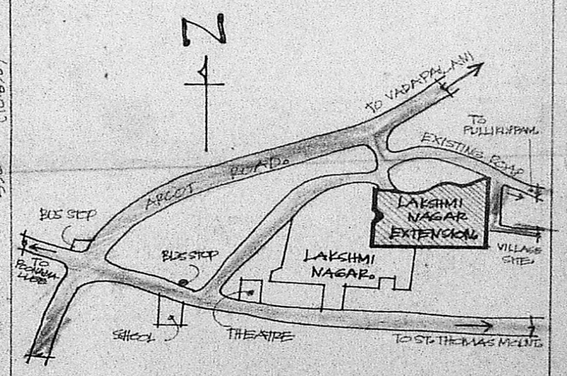

KEY PLAN. (NTS)

JOINERIES:

D :	DOOR	: 3'6" X 6'6"	1.067 X 1.981
D1 :	DOOR	: 3'0" X 6'6"	.91 X 1.981
D2 :	DOOR	: 2'6" X 6'6"	.75 X 1.981
W :	WINDOW	: 6'0" X 4'6"	1.83 X 1.371
W1 :	WINDOW	: 4'0" X 4'6"	1.21 X 1.371
V :	VENTILATOR	: 3'0" X 2'0"	.91 X .61
V1 :	VENTILATOR	: 6'0" X 2'0"	1.83 X .61

AREA STATEMENT:

TOTAL PLOT AREA : 2400 SFT.
233 SQ.M.
GROUND FLOOR AREA : 1050 SFT
97.58 SQ.M
FIRST FLOOR AREA : 1050 SFT
97.58 SQ.M.

COLOUR INDEX:

PROPOSED :
ROAD :
BOUNDRY :
EXISTING :

1. Mrs. Saroja Subramanian
2. K. S. [illegible]
3. S. Bhatma Bhalani Sankaran
4. [illegible]

OWNER'S SIGNATURE.

R. Mohan Rao, B.C.A.
LICENSED SURVEYOR
CORPORATION OF MADRAS
REG. NO. 14
AMBATTUR TOWN SHIP
ALANDUR MUNICIPALITY
CONSULTING ENGINEER & CONTRACTORS
Office: 15 MADLEY ROAD
NAGAR, MADRAS-600 017

LICENCED SURVEYOR.